



柏キャンパス便利マップ

Information Map



キャンパス案内図 Campus Map 校園向导图 캠퍼스 안내도



病院 Hospital 医院 병원

Table listing hospitals and clinics with columns for name, category, and phone number.

飲食店 Restaurant 飲食店 음식점

Table listing restaurants and food services with columns for name, category, and phone number.

ホテル/宿泊施設 Hotel/Accommodation 飯店/投宿施設 호텔/숙박시설

Table listing hotels and accommodation services with columns for name, category, and phone number.

幼稚園/保育園 Kindergarten/Nursery School 幼児園/托儿所 유치원/보육원

Table listing kindergartens and nursery schools with columns for name, category, and phone number.

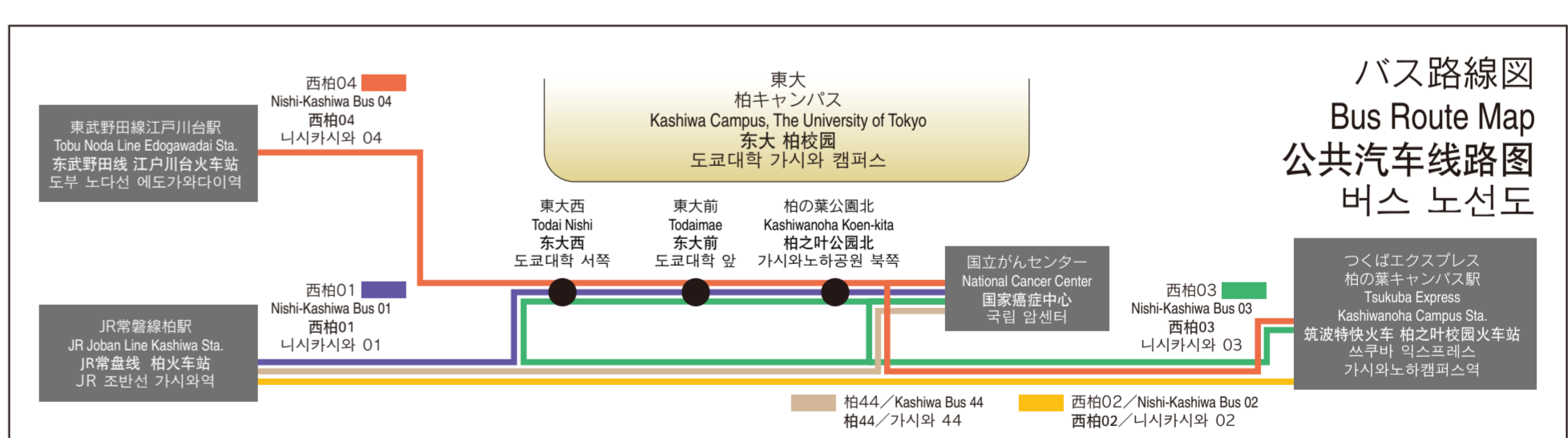
郵便局/銀行 Post Office/Bank 邮局/銀行 우체국/은행

Table listing post offices and banks with columns for name, category, and phone number.

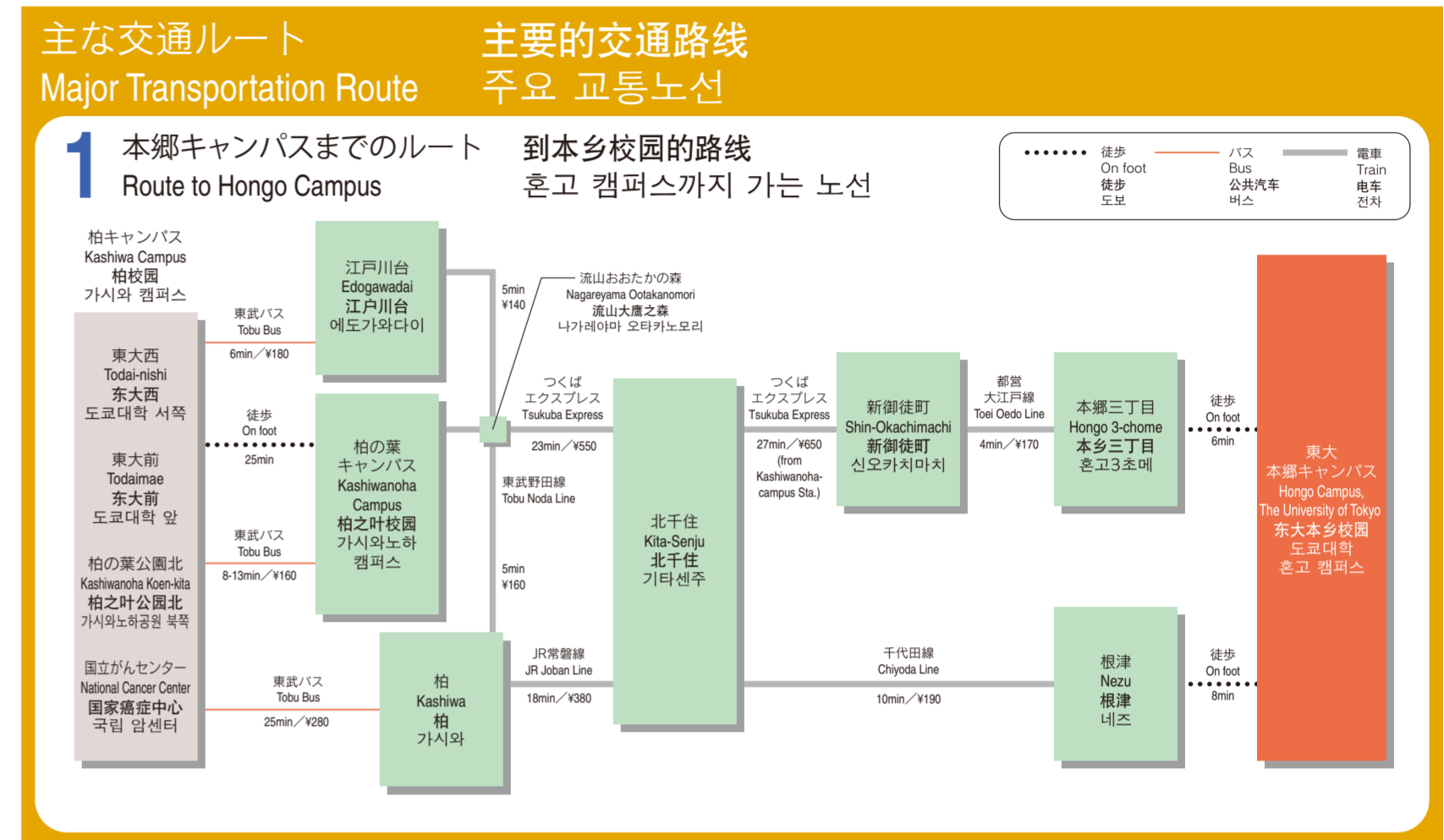
서비스/商業施設 Service/Commercial Facility 服务/ 상업시설

Table listing various commercial services and facilities with columns for name, category, and phone number.

Table of contact numbers for various university departments and offices at the Kashiwa Campus.



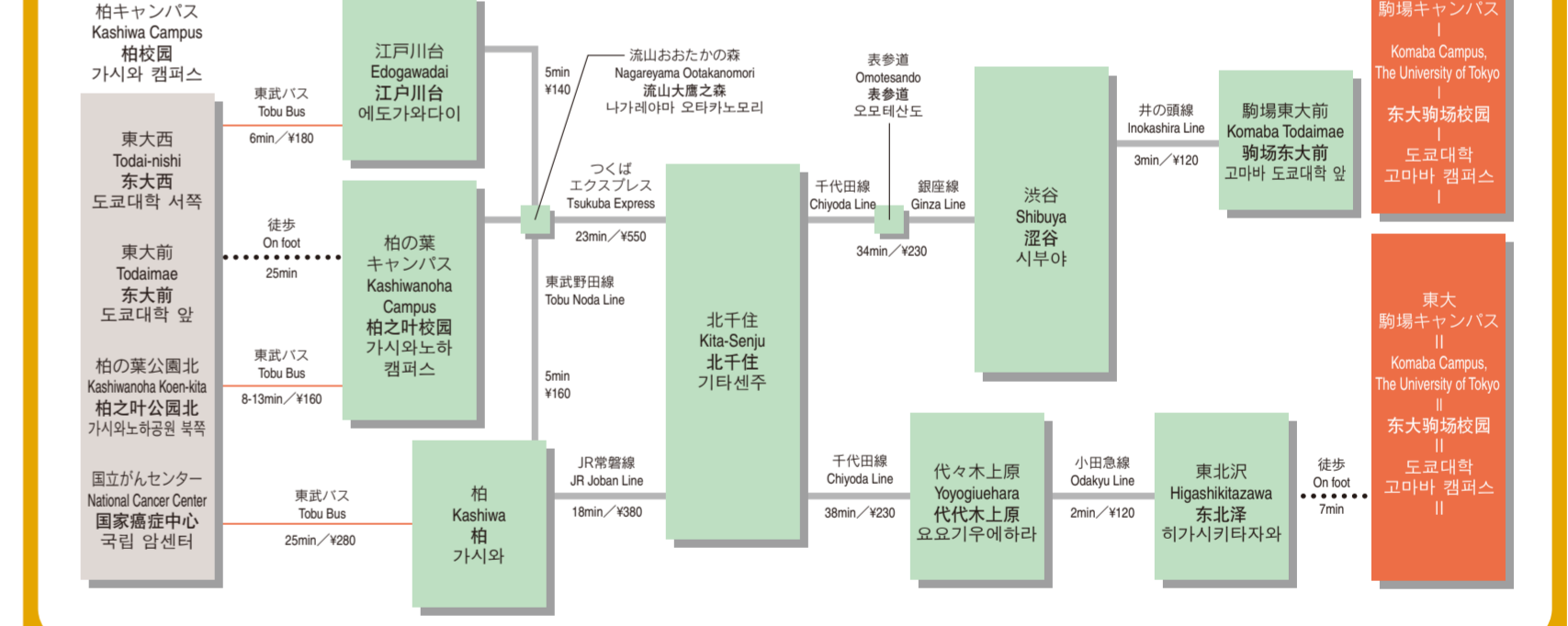
How to Use Fixed Route Bus Services, How to Use IC Card (PASMO/Suica), IC Card (PASMO/Suica)의 이용방법, How to Use Common Bus Card, and other instructions for bus users.



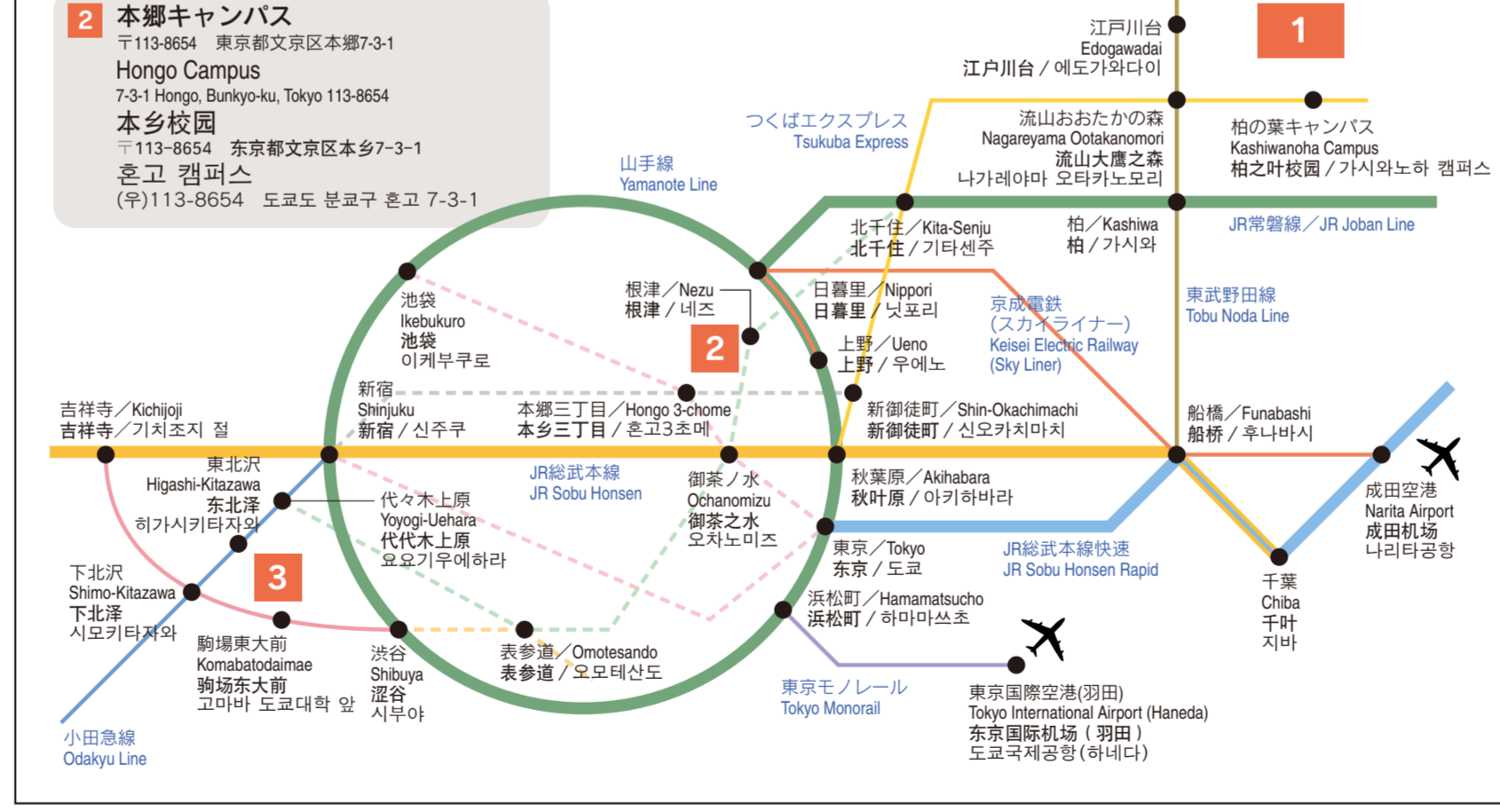
首都圏交通網 Metropolitan Area Transportation Network



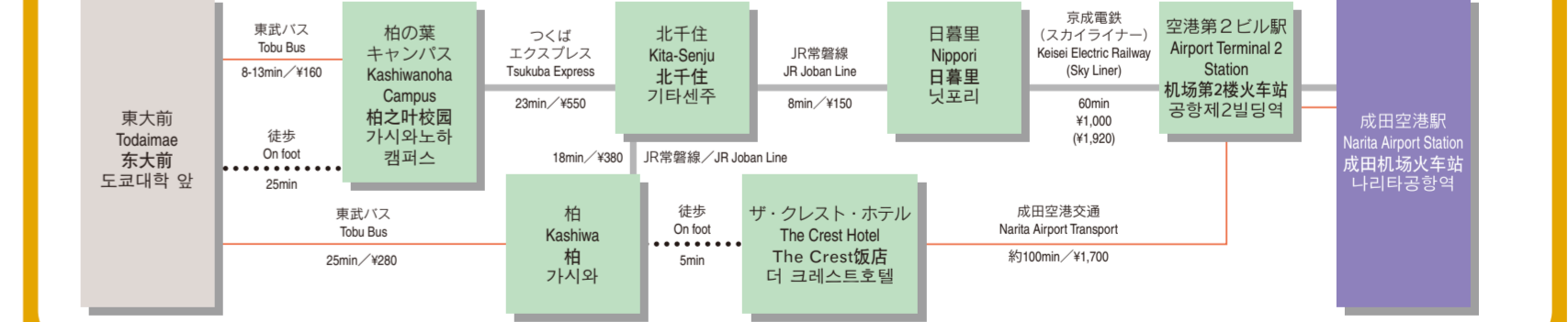
Route to Komaba Campus



ICカードについて About IC Card. Information about PASMO/Suica cards, including purchase methods and usage.



Route to Narita Airport



外国人のための相談窓口 Inquiry Counters for Foreigners

Information about inquiry counters for foreigners in Kashiwa City, Nagareyama-shi, and Kashiwa City Administrative Service Center.

Route to Haneda Airport

